

# **A66 Northern Trans-Pennine Project**

**Scheme 08: Cross Lanes to Rokeby**

**TR010062**

## **5.19 Rights of Way and Access Plans**

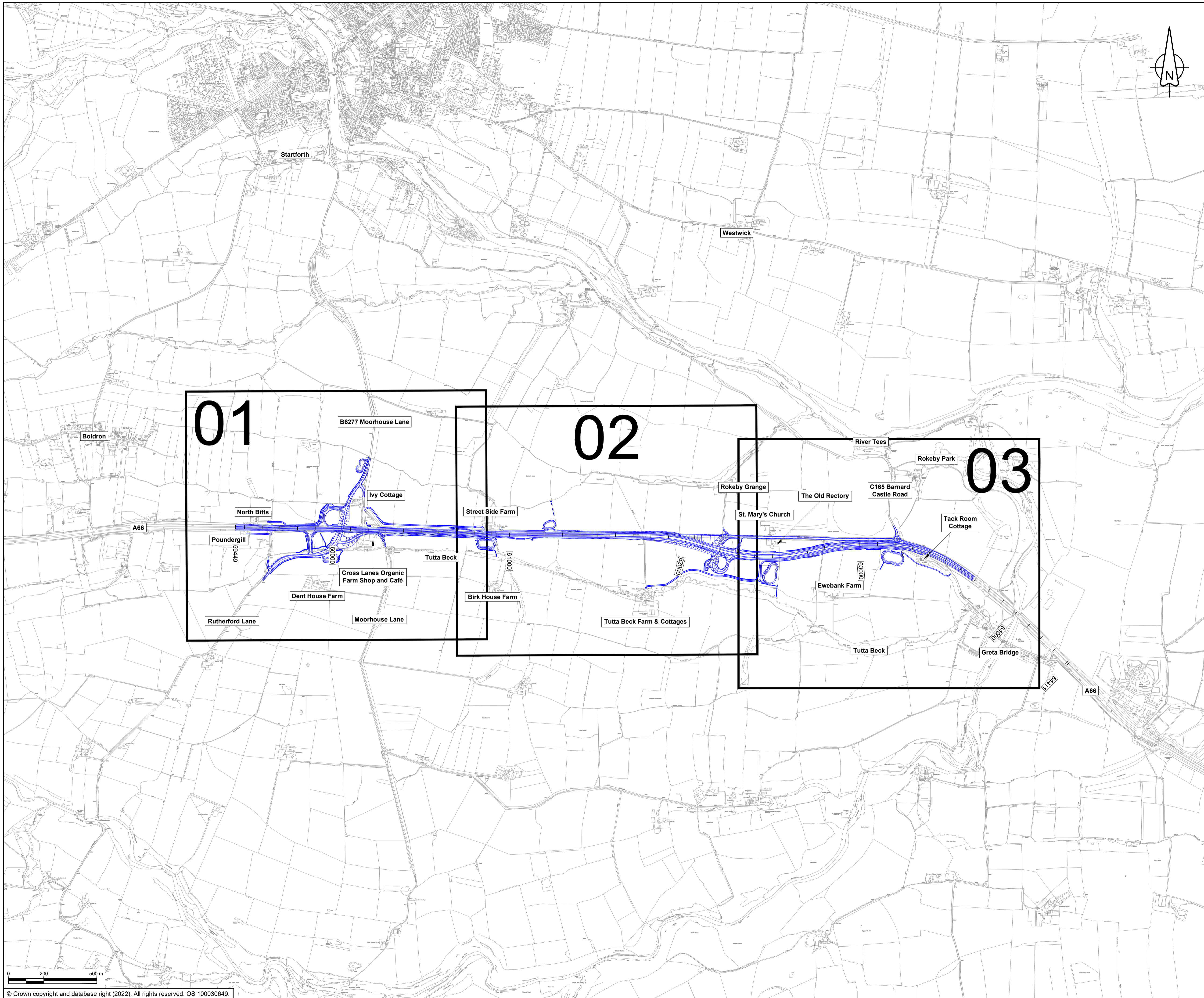
**APFP Regulations 5(2)(k) and 5(2)(o)**

**Planning Act 2008**

**Infrastructure Planning (Applications: Prescribed Forms and  
Procedure) Regulations 2009**

**June 2022**




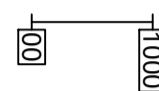


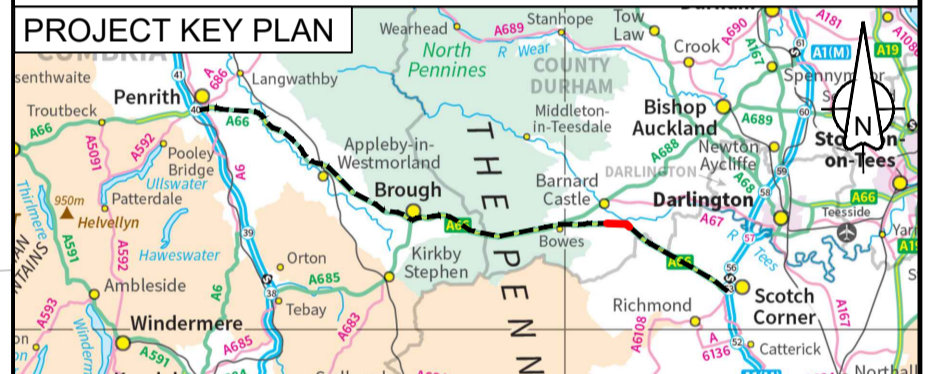
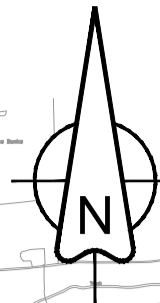


**NOTES**

1. ALL DIMENSIONS ARE IN METRES UNLESS NOTED OTHERWISE.

**KEY**

-  THE SCHEME (SHOWN FOR ILLUSTRATIVE PURPOSES ONLY)
-  SHEET USED AS PART OF THIS DRAWING SERIES
-  SHEET NOT USED AS PART OF THIS DRAWING SERIES
-  CHAINAGE (MEASURED DISTANCE ALONG THE SCHEME LENGTH)



C01	For DCO Submission				
	RKIG	RKIG	AREM	THAL	SSCO
	01/06/22	01/06/22	08/06/22	08/06/22	08/06/22
Revision details					
Revision	Created	Checked	Reviewed	Approved	Authorised
	dd/mm/yy	dd/mm/yy	dd/mm/yy	dd/mm/yy	dd/mm/yy

Purpose  
**DCO APPLICATION**

PINS Reference Number  
**TR010062/APP/5.19**

Client  
3 Piccadilly Place  
Manchester  
M1 3BN



Project Name / Scheme Name  
**A66 Northern Trans-Pennine Project  
Scheme 08  
Cross Lanes to Rokeby**

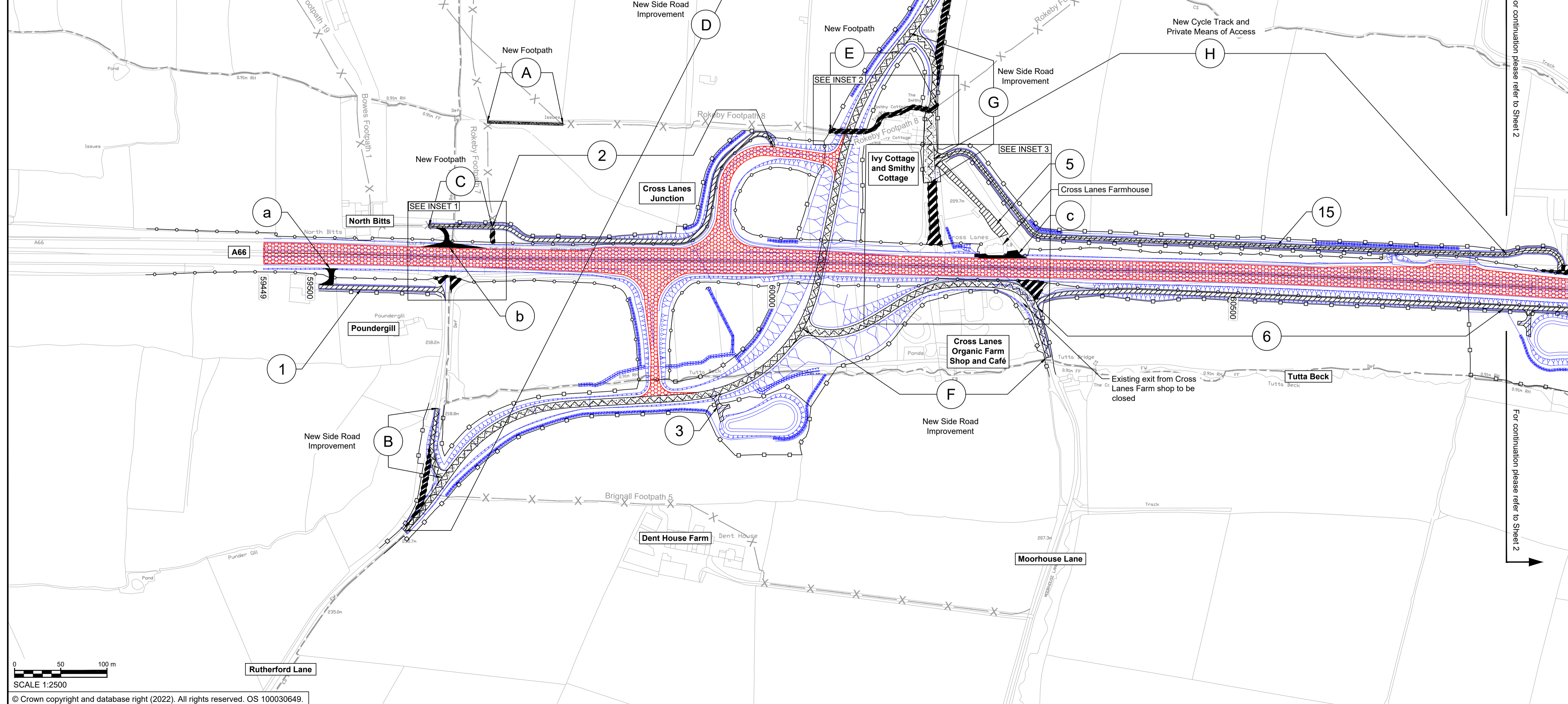
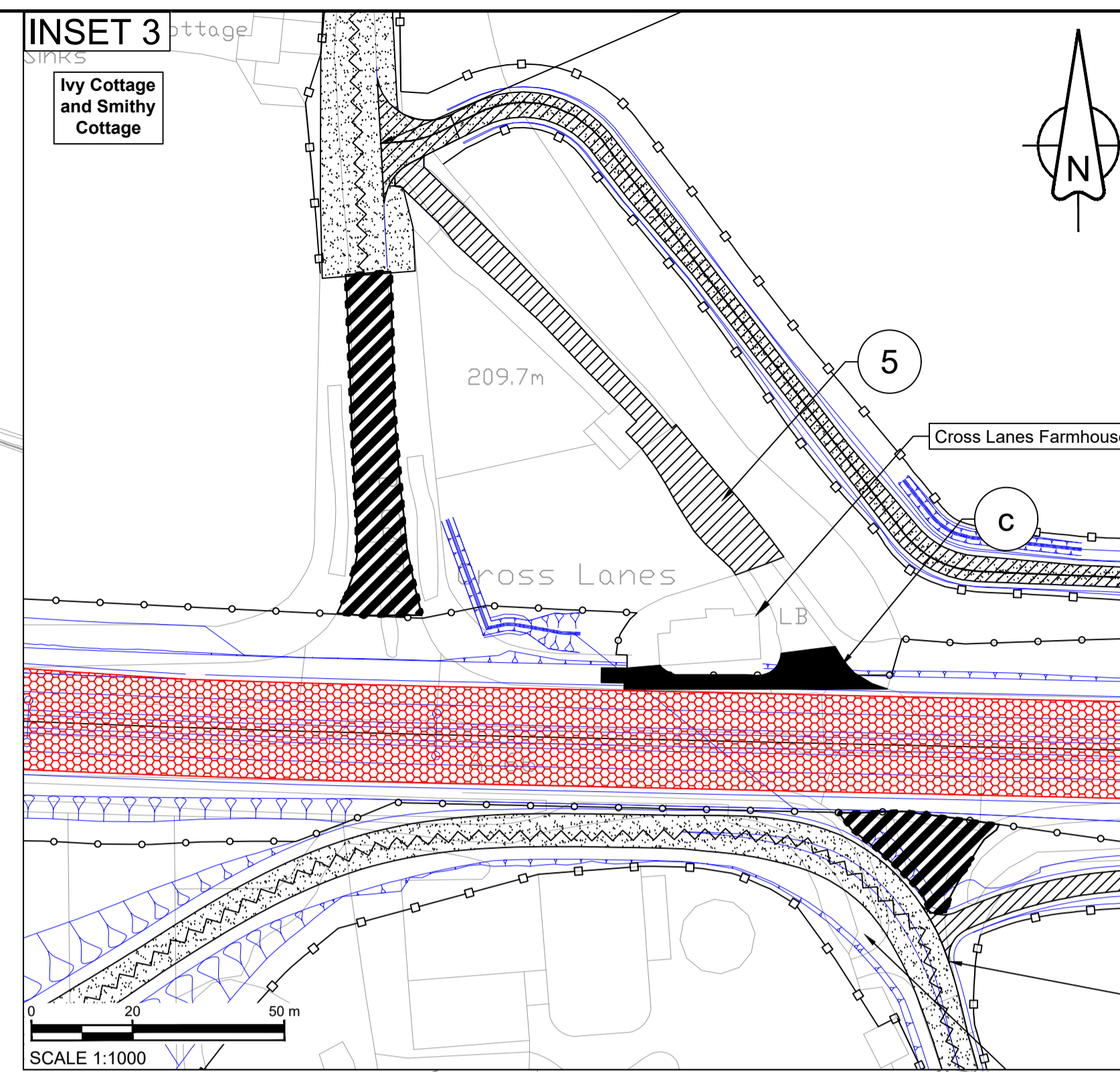
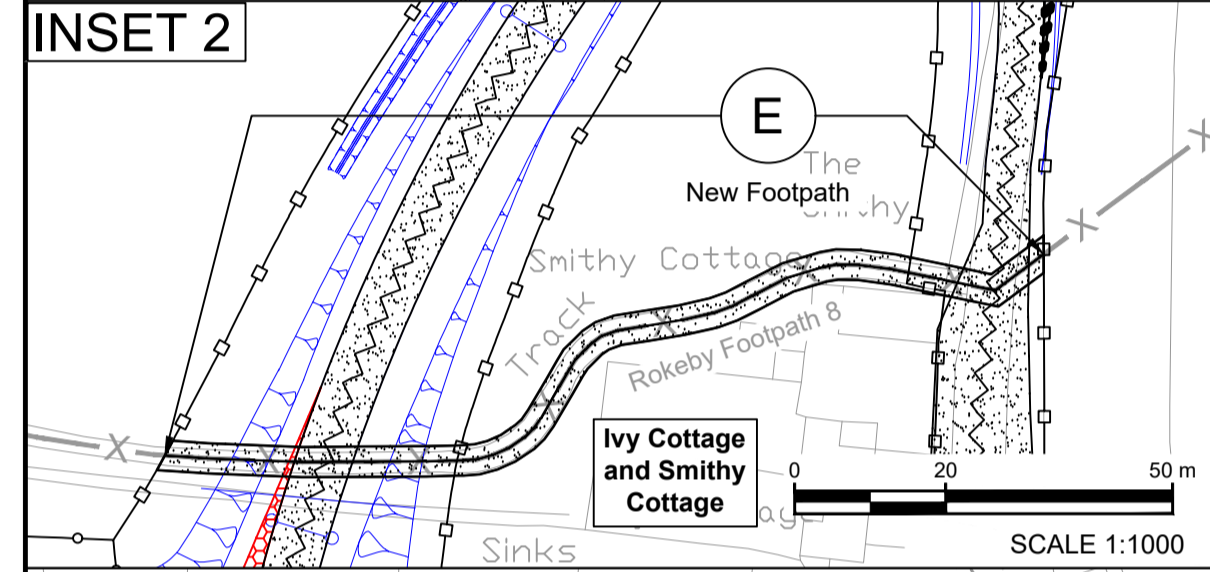
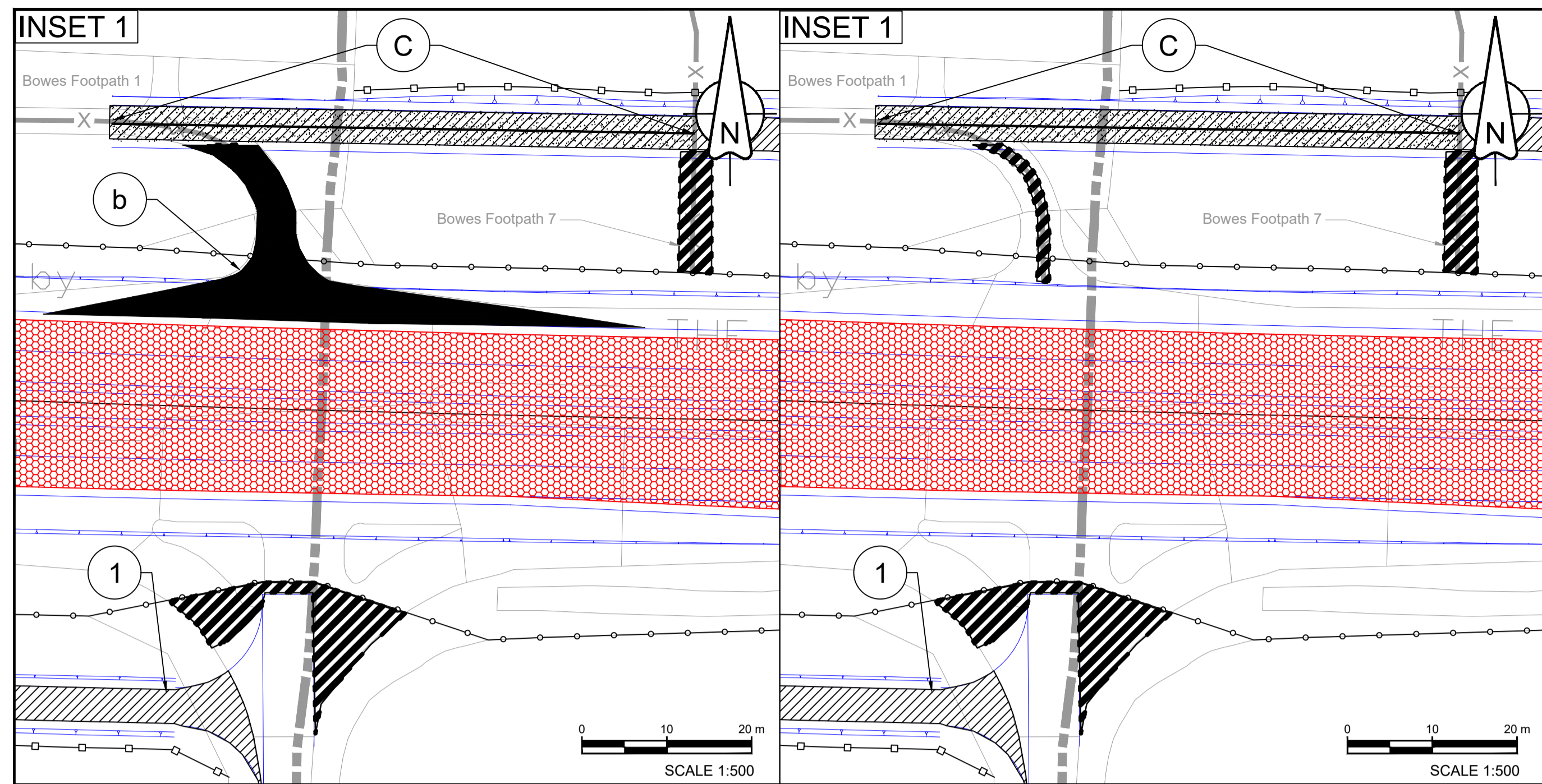
Drawing Title  
**Rights of Way & Access Plans  
Regulation 5(2)(k)  
Key Plan**

Project Ref. No.	Stage	Scale : 1:10000	@ A1
---	PCF3	Dimensions : M	

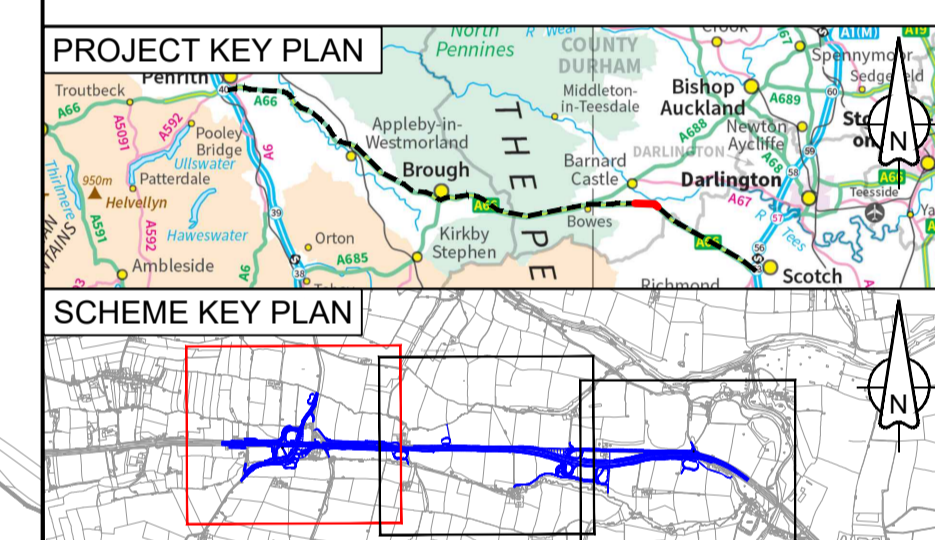
Drawing Number	Project	Originator	Volume
<b>HE565627 - AMY - HAC -</b>			
<b>S08</b>	<b>-DR-CH-</b>	<b>601400</b>	
Location	Type	Role	Number

Suitability	Suitability Description	Revision
<b>A</b>	<b>Approved for Stage Complete</b>	<b>C01</b>





- NOTES**
- ALL DIMENSIONS ARE IN METRES UNLESS NOTED OTHERWISE.
  - THESE PLANS ARE TO BE READ IN CONJUNCTION WITH THE SCHEDULE ENTITLED "PERMANENT STOPPING UP OF HIGHWAYS AND PRIVATE MEANS OF ACCESS" TO THE DEVELOPMENT CONSENT ORDER.
- KEY**
- THE SCHEME (SHOWN FOR ILLUSTRATIVE PURPOSES ONLY)
  - EXISTING HIGHWAY TO BE STOPPED UP
  - NEW OR IMPROVED HIGHWAY - TRUNK ROAD
  - NEW PUBLIC RIGHT OF WAY AND NEW PRIVATE MEANS OF ACCESS
  - NEW PUBLIC RIGHT OF WAY
  - NEW PRIVATE MEANS OF ACCESS
  - NEW OR IMPROVED SIDE ROAD
  - PRIVATE MEANS OF ACCESS TO BE STOPPED UP
  - PROPOSED SIDE ROAD / NEW PUBLIC RIGHT OF WAY BOUNDARY
  - PROPOSED TRUNK ROAD BOUNDARY
  - EXISTING PUBLIC RIGHT OF WAY
  - PARISH BOUNDARY
  - PRIVATE MEANS OF ACCESS TO BE STOPPED UP REFERENCE LABEL
  - NEW PRIVATE MEANS OF ACCESS REFERENCE LABEL
  - NEW PUBLIC RIGHT OF WAY AND SIDE ROADS REFERENCE LABEL
  - NEW WALKING AND/OR CYCLING AND/OR HORSE RIDING PROVISION (AS SPECIFIED ON PLAN AND IN SCHEDULE)
  - CHAINAGE (MEASURED DISTANCE ALONG THE SCHEME LENGTH)



C01	For DCO Submission				
	RKIG	RKIG	AREM	THAL	SSCO
	08/06/22	08/06/22	08/06/22	08/06/22	08/06/22

Revision details					
Revision	Created	Checked	Reviewed	Approved	Authorised
	dd/mm/yy	dd/mm/yy	dd/mm/yy	dd/mm/yy	dd/mm/yy

Purpose: DCO APPLICATION

PINS Reference Number: TR010062/APP/5.19

Client: 3 Piccadilly Place, Manchester, M1 3BN

Project Name / Scheme Name: A66 Northern Trans-Pennine Project Scheme 08 Cross Lanes to Rokeby

Drawing Title: Rights of Way & Access Plans Regulation 5(2)(k) Sheet 1 of 3

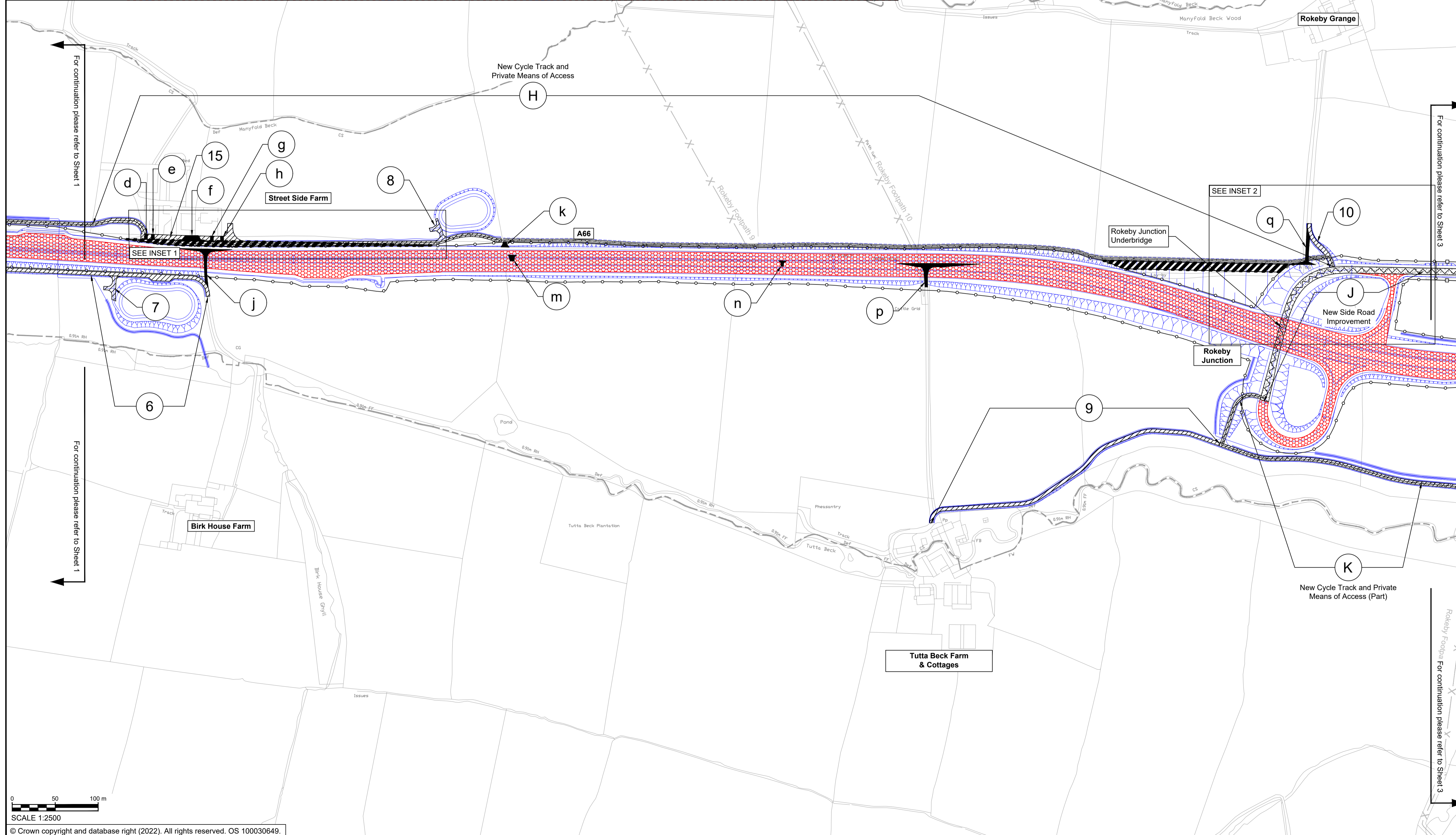
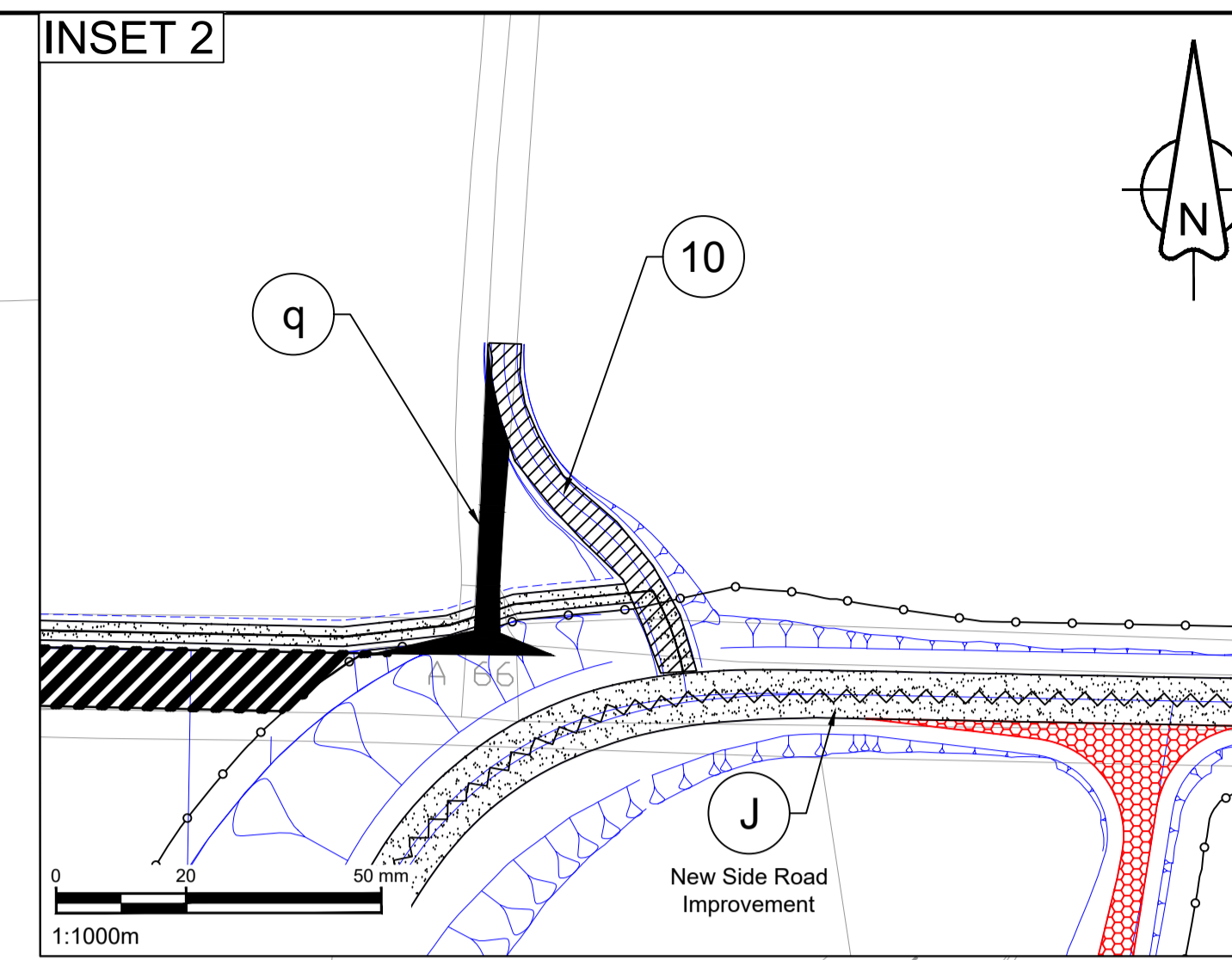
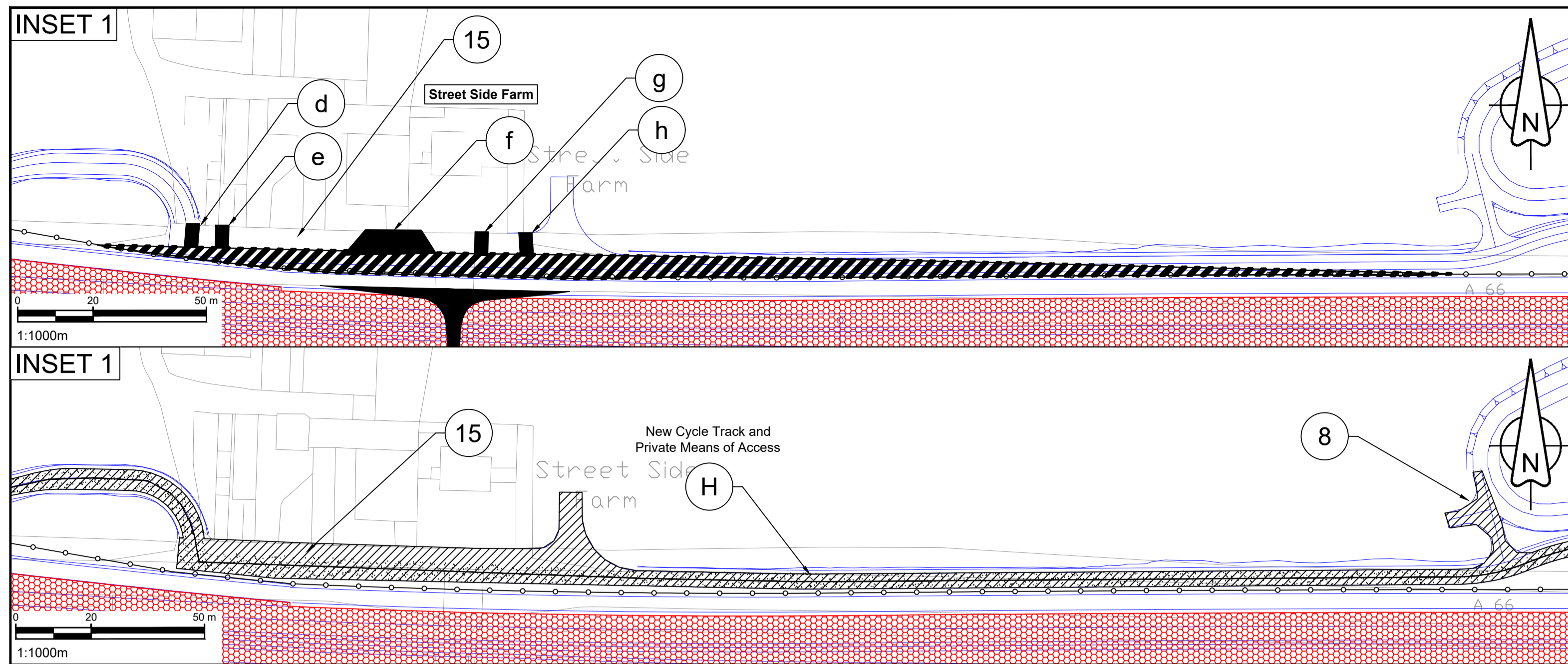
Project Ref. No. ---	Stage PCF3	Scale: 1:2500	@ A1
		Dimensions: M	

Drawing Number: HE565627 - AMY - HAC - S08 -DR-CH-601401

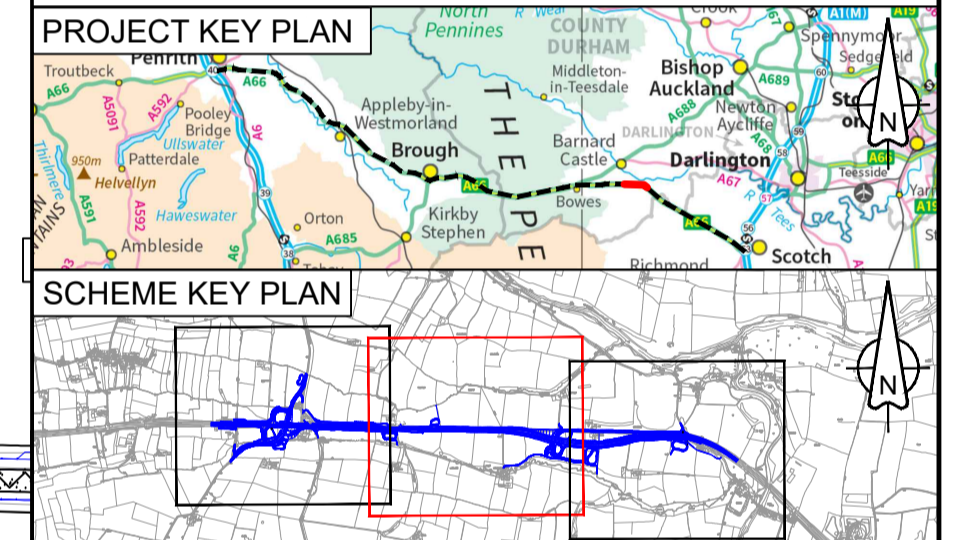
Location: | Type | Role | Number

Suitability: A	Suitability Description: Approved for Stage Complete	Revision: C01
----------------	--	---------------





- NOTES**
- ALL DIMENSIONS ARE IN METRES UNLESS NOTED OTHERWISE.
  - THESE PLANS ARE TO BE READ IN CONJUNCTION WITH THE SCHEDULE ENTITLED "PERMANENT STOPPING UP OF HIGHWAYS AND PRIVATE MEANS OF ACCESS" TO THE DEVELOPMENT CONSENT ORDER.
- KEY**
- THE SCHEME (SHOWN FOR ILLUSTRATIVE PURPOSES ONLY)
  - EXISTING HIGHWAY TO BE STOPPED UP
  - NEW OR IMPROVED HIGHWAY - TRUNK ROAD
  - NEW PUBLIC RIGHT OF WAY AND NEW PRIVATE MEANS OF ACCESS
  - NEW PUBLIC RIGHT OF WAY
  - NEW PRIVATE MEANS OF ACCESS
  - NEW OR IMPROVED SIDE ROAD
  - PRIVATE MEANS OF ACCESS TO BE STOPPED UP
  - PROPOSED SIDE ROAD / NEW PUBLIC RIGHT OF WAY BOUNDARY
  - PROPOSED TRUNK ROAD BOUNDARY
  - EXISTING PUBLIC RIGHT OF WAY
  - PARISH BOUNDARY
  - PRIVATE MEANS OF ACCESS TO BE STOPPED UP REFERENCE LABEL
  - NEW PRIVATE MEANS OF ACCESS REFERENCE LABEL
  - NEW PUBLIC RIGHT OF WAY AND SIDE ROADS REFERENCE LABEL
  - NEW WALKING AND/OR CYCLING AND/OR HORSE RIDING PROVISION (AS SPECIFIED ON PLAN AND IN SCHEDULE)
  - CHAINAGE (MEASURED DISTANCE ALONG THE SCHEME LENGTH)



C01	For DCO Submission				
	RKIG	RKIG	AREM	THAL	SSCO
	08/06/22	08/06/22	08/06/22	08/06/22	08/06/22
Revision details					
Revision	Created	Checked	Reviewed	Approved	Authorised
	dd/mm/yy	dd/mm/yy	dd/mm/yy	dd/mm/yy	dd/mm/yy

Purpose  
**DCO APPLICATION**

PINS Reference Number  
**TR010062/APP/5.19**

Client  
**3 Piccadilly Place  
Manchester  
M1 3BN**

Project Name / Scheme Name  
**A66 Northern Trans-Pennine Project  
Scheme 08  
Cross Lanes to Rokeby**

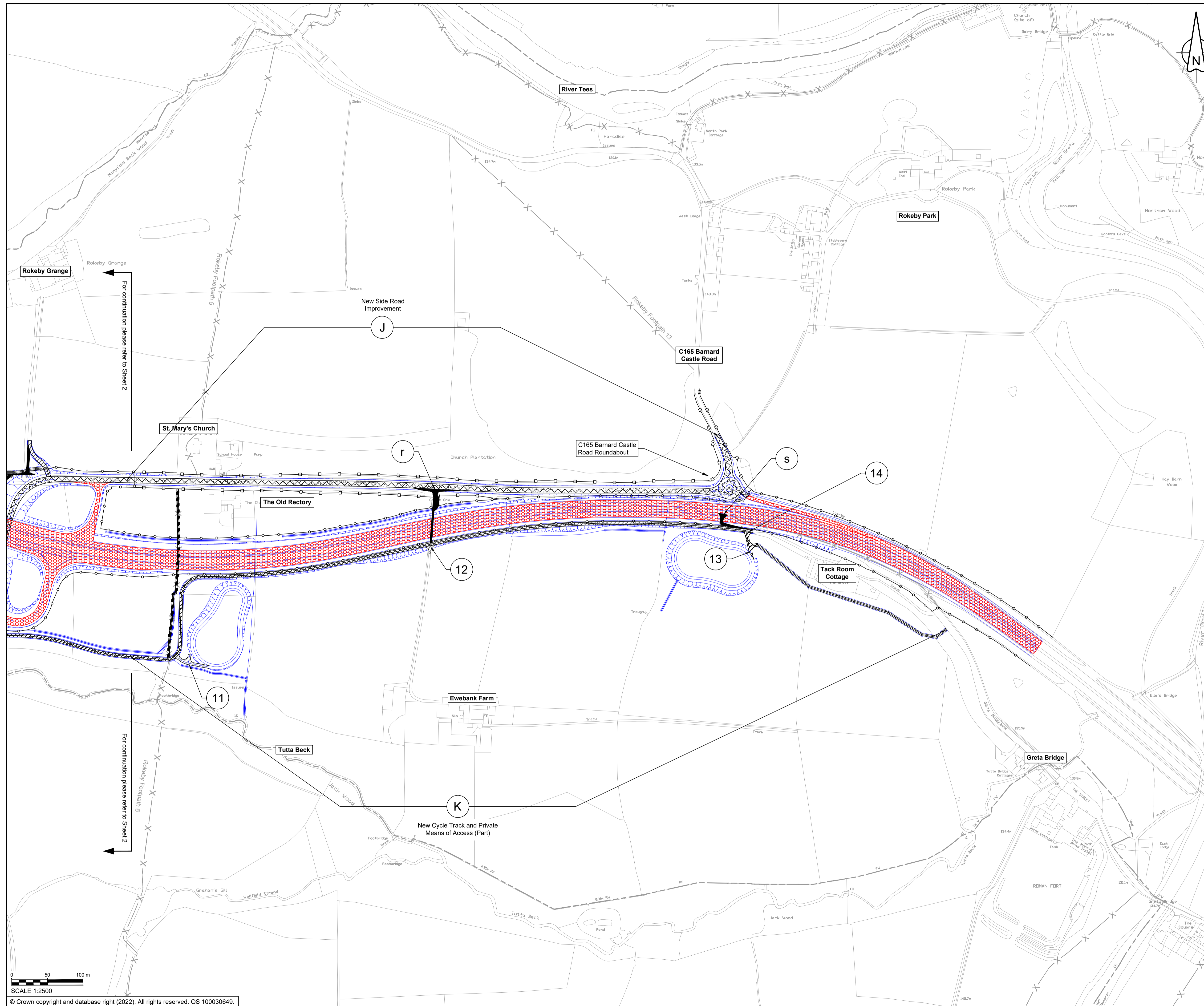
Drawing Title  
**Rights of Way & Access Plans  
Regulation 5(2)(k)  
Sheet 2 of 3**

Project Ref. No.	Stage	Scale	@
---	PCF3	1:2500	A1
		Dimensions	M

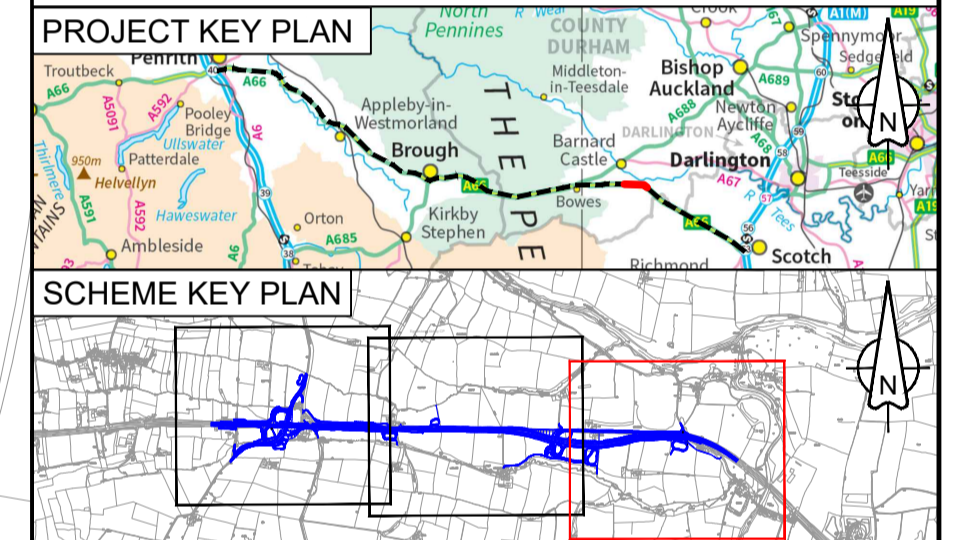
Drawing Number	Project	Originator	Volume
HE565627	- AMY	- HAC	-
S08	-DR-CH-	601402	
Location	Type	Role	Number

Suitability	Suitability Description	Revision
A	Approved for Stage Complete	C01





- ### NOTES
- ALL DIMENSIONS ARE IN METRES UNLESS NOTED OTHERWISE.
  - THESE PLANS ARE TO BE READ IN CONJUNCTION WITH THE SCHEDULE ENTITLED "PERMANENT STOPPING UP OF HIGHWAYS AND PRIVATE MEANS OF ACCESS" TO THE DEVELOPMENT CONSENT ORDER.
- ### KEY
- THE SCHEME (SHOWN FOR ILLUSTRATIVE PURPOSES ONLY)
  - EXISTING HIGHWAY TO BE STOPPED UP
  - NEW OR IMPROVED HIGHWAY - TRUNK ROAD
  - NEW PUBLIC RIGHT OF WAY AND NEW PRIVATE MEANS OF ACCESS
  - NEW PUBLIC RIGHT OF WAY
  - NEW PRIVATE MEANS OF ACCESS
  - NEW OR IMPROVED SIDE ROAD
  - PRIVATE MEANS OF ACCESS TO BE STOPPED UP
  - PROPOSED SIDE ROAD / NEW PUBLIC RIGHT OF WAY BOUNDARY
  - PROPOSED TRUNK ROAD BOUNDARY
  - EXISTING PUBLIC RIGHT OF WAY
  - PARISH BOUNDARY
  - PRIVATE MEANS OF ACCESS TO BE STOPPED UP REFERENCE LABEL
  - NEW PRIVATE MEANS OF ACCESS REFERENCE LABEL
  - NEW PUBLIC RIGHT OF WAY AND SIDE ROADS REFERENCE LABEL
  - NEW WALKING AND/OR CYCLING AND/OR HORSE RIDING PROVISION (AS SPECIFIED ON PLAN AND IN SCHEDULE)
  - CHAINAGE (MEASURED DISTANCE ALONG THE SCHEME LENGTH)



C01	For DCO Submission				
	RKIG	RKIG	AREM	THAL	SSCO
	01/06/22	01/06/22	08/06/22	08/06/22	08/06/22
Revision details					
Revision	Created	Checked	Reviewed	Approved	Authorised
	dd/mm/yy	dd/mm/yy	dd/mm/yy	dd/mm/yy	dd/mm/yy

Purpose: DCO APPLICATION

PINS Reference Number: TR010062/APP/5.19

Client: 3 Piccadilly Place, Manchester, M1 3BN

Project Name / Scheme Name: A66 Northern Trans-Pennine Project Scheme 08 Cross Lanes to Rokeby

Drawing Title: Rights of Way & Access Plans Regulation 5(2)(k) Sheet 3 of 3

Project Ref. No.	Stage	Scale	@ A1
---	PCF3	1:2500	
		Dimensions	M

Drawing Number	Project	Originator	Volume
HE565627 - AMY - HAC -			
S08		-DR-CH-	601403
Location	Type	Role	Number

Suitability	Suitability Description	Revision
A	Approved for Stage Complete	C01